




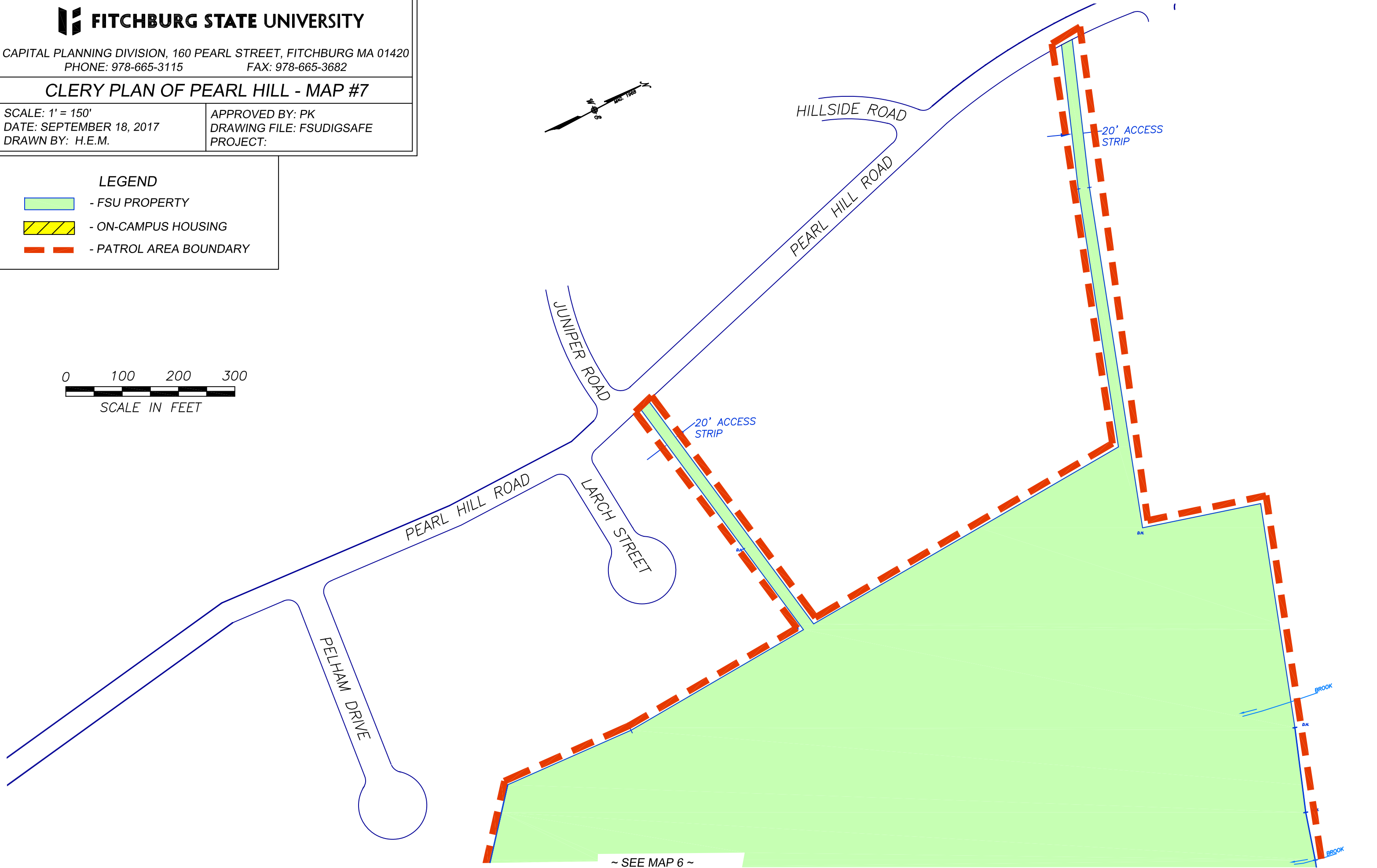
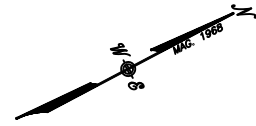
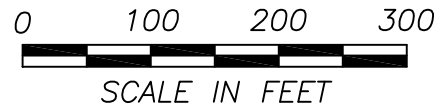
**CLERY PLAN OF PEARL HILL - MAP #7**

SCALE: 1' = 150'  
DATE: SEPTEMBER 18, 2017  
DRAWN BY: H.E.M.

APPROVED BY: PK  
DRAWING FILE: FSUDIGSAFE  
PROJECT:

**LEGEND**

-  - FSU PROPERTY
-  - ON-CAMPUS HOUSING
-  - PATROL AREA BOUNDARY



~ SEE MAP 6 ~